



**SCOTTISHPOWER
RENEWABLES**

East Anglia ONE North and East Anglia TWO Offshore Windfarms

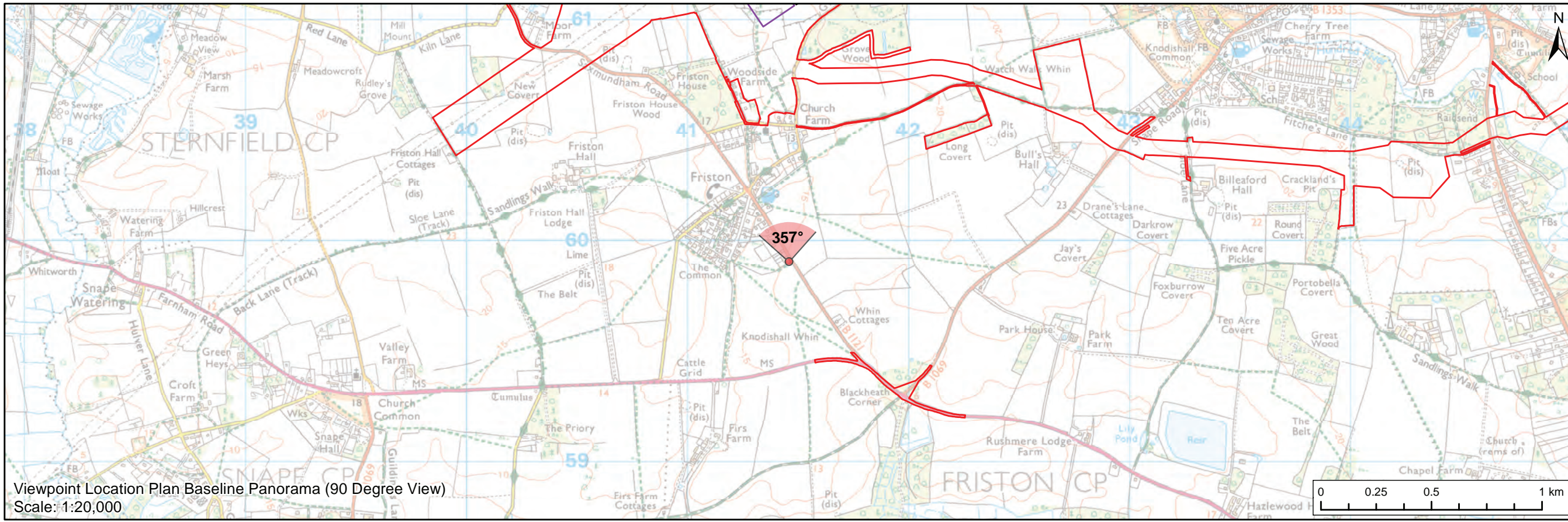
LVIA GIS Addendum

**Appendix 16 Viewpoint 9: Figure 29.21
AIS Update: B1121 Aldeburgh Road**

Applicants: East Anglia ONE North Limited and East Anglia TWO Limited
Document Reference: ExA.AS-4.D11.V1_16
SPR Reference: EA1N_EA2-DWF-ENV-REP-IBR-001074_16

Date: 7th June 2021
Revision: Version 1
Author: Royal HaskoningDHV

Applicable to East Anglia ONE North and East Anglia TWO



Legend

- East Anglia ONE North and East Anglia TWO Onshore Development Area
- Western Substation (190m x 170m)
- Eastern Substation (190m x 170m)
- National Grid Substation

Viewpoint:

- ▲ 90 Degree Field of View Viewpoint
- ▼ 53.5 Degree Field of View Viewpoint



Baseline Photograph (90 Degree Field of View)



Prepared:	LA	Scale @ A3
Checked:	SM	
Approved:	LT	

Source: © Crown copyright and database rights 2020. Ordnance Survey 100031870.
This map has been prepared to the latest known information at the time of issue, and has been prepared for your information only.
Please consult with the SPR Onshore GIS team to ensure the content is still correct before using the information contained on this map.
To the best extent permitted by law, we accept no responsibility or liability, whether in contract, tort (including negligence) or otherwise in respect of any errors or omissions in the information contained in the map and shall not be liable for any loss, damage or expense caused by such errors or omissions.

East Anglia ONE North and East Anglia TWO
Viewpoint 9: B1121 Aldeburgh Road, south of Friston

(Figure 29.21-Update)		
Rev	1	Coordinate System: BNG Datum: OSGB36
Date	13/01/21	
Figure	29.21a	



Baseline Photograph (53.5 Degree Field of View)

View flat at a comfortable arm's length

OS reference: 641458 E 259905 N
Eye level: 17 m AOD
Direction of view: 357°

Horizontal field of view: 53.5° (planar projection)
Principal viewing distance: 812.5 mm
Paper size: 841 x 297 mm (half A1)
Correct printed image size: 820 x 260 mm

Camera: Canon EOS 5D Mark II
Lens: 50mm (Canon EF 50mm f/1.4)
Camera height: 1.5 m AGL
Date and time: 22/02/2020, 11:13:33

Contains Ordnance Survey digital data © Crown copyright. All rights reserved 2020 Licence number 0100031673

Figure: 29.21a
Viewpoint 9: B1121 Aldeburgh Road, south of Friston



Visual representation of 1st year of operational phase
 Photomontage of the proposed western substation and National Grid AIS substation

View flat at a comfortable arm's length

OS reference:	641458 E 259905 N	Horizontal field of view:	53.5° (planar projection)	Camera:	Canon EOS 5D Mark II
Eye level:	17 m AOD	Principal viewing distance:	812.5 mm	Lens:	50mm (Canon EF 50mm f/1.4)
Direction of view:	357°	Paper size:	841 x 297 mm (half A1)	Camera height:	1.5 m AGL
		Correct printed image size:	820 x 260 mm	Date and time:	22/02/2020, 11:13:33

Contains Ordnance Survey digital data © Crown copyright, All rights reserved 2020 Licence number 0100031673

Figure: 29.21b
Viewpoint 9: B1121 Aldeburgh Road, south of Friston



Visual representation of 15th year of operational phase
 Photomontage of the proposed western substation and National Grid AIS substation

View flat at a comfortable arm's length

OS reference:	641458 E 259905 N	Horizontal field of view:	53.5° (planar projection)	Camera:	Canon EOS 5D Mark II
Eye level:	17 m AOD	Principal viewing distance:	812.5 mm	Lens:	50mm (Canon EF 50mm f/1.4)
Direction of view:	357°	Paper size:	841 x 297 mm (half A1)	Camera height:	1.5 m AGL
		Correct printed image size:	820 x 260 mm	Date and time:	22/02/2020, 11:13:33

Contains Ordnance Survey digital data © Crown copyright. All rights reserved 2020 Licence number 0100031673

Figure: 29.21c
Viewpoint 9: B1121 Aldeburgh Road, south of Friston



Visual representation of 1st year of operational phase
 Photomontage of the proposed eastern substation and National Grid AIS substation

View flat at a comfortable arm's length

OS reference:	641458 E 259905 N	Horizontal field of view:	53.5° (planar projection)	Camera:	Canon EOS 5D Mark II
Eye level:	17 m AOD	Principal viewing distance:	812.5 mm	Lens:	50mm (Canon EF 50mm f/1.4)
Direction of view:	357°	Paper size:	841 x 297 mm (half A1)	Camera height:	1.5 m AGL
		Correct printed image size:	820 x 260 mm	Date and time:	22/02/2020, 11:13:33

Contains Ordnance Survey digital data © Crown copyright, All rights reserved 2020 Licence number 0100031673

Figure: 29.21b
Viewpoint 9: B1121 Aldeburgh Road, south of Friston




Visual representation of 15th year of operational phase
 Photomontage of the proposed eastern substation and National Grid AIS substation

View flat at a comfortable arm's length

OS reference:	641458 E 259905 N	Horizontal field of view:	53.5° (planar projection)	Camera:	Canon EOS 5D Mark II
Eye level:	17 m AOD	Principal viewing distance:	812.5 mm	Lens:	50mm (Canon EF 50mm f/1.4)
Direction of view:	357°	Paper size:	841 x 297 mm (half A1)	Camera height:	1.5 m AGL
		Correct printed image size:	820 x 260 mm	Date and time:	22/02/2020, 11:13:33

Contains Ordnance Survey digital data © Crown copyright, All rights reserved 2020 Licence number 0100031673

Figure: 29.21c
Viewpoint 9: B1121 Aldeburgh Road, south of Friston




Visual representation of 1st year of operational phase
 Photomontage of the proposed western substation, eastern substation and National Grid AIS substation

View flat at a comfortable arm's length

OS reference:	641458 E 259905 N	Horizontal field of view:	53.5° (planar projection)	Camera:	Canon EOS 5D Mark II
Eye level:	17 m AOD	Principal viewing distance:	812.5 mm	Lens:	50mm (Canon EF 50mm f/1.4)
Direction of view:	357°	Paper size:	841 x 297 mm (half A1)	Camera height:	1.5 m AGL
		Correct printed image size:	820 x 260 mm	Date and time:	22/02/2020, 11:13:33

Contains Ordnance Survey digital data © Crown copyright, All rights reserved 2020 Licence number 0100031673

Figure: 29.21d
Viewpoint 9: B1121 Aldeburgh Road, south of Friston



Visual representation of 15th year of operational phase
 Photomontage of the proposed western substation, eastern substation and National Grid AIS substation

View flat at a comfortable arm's length

OS reference:	641458 E 259905 N	Horizontal field of view:	53.5° (planar projection)	Camera:	Canon EOS 5D Mark II
Eye level:	17 m AOD	Principal viewing distance:	812.5 mm	Lens:	50mm (Canon EF 50mm f/1.4)
Direction of view:	357°	Paper size:	841 x 297 mm (half A1)	Camera height:	1.5 m AGL
		Correct printed image size:	820 x 260 mm	Date and time:	22/02/2020, 11:13:33

Contains Ordnance Survey digital data © Crown copyright, All rights reserved 2020 Licence number 0100031673

Figure: 29.21e
Viewpoint 9: B1121 Aldeburgh Road, south of Friston